





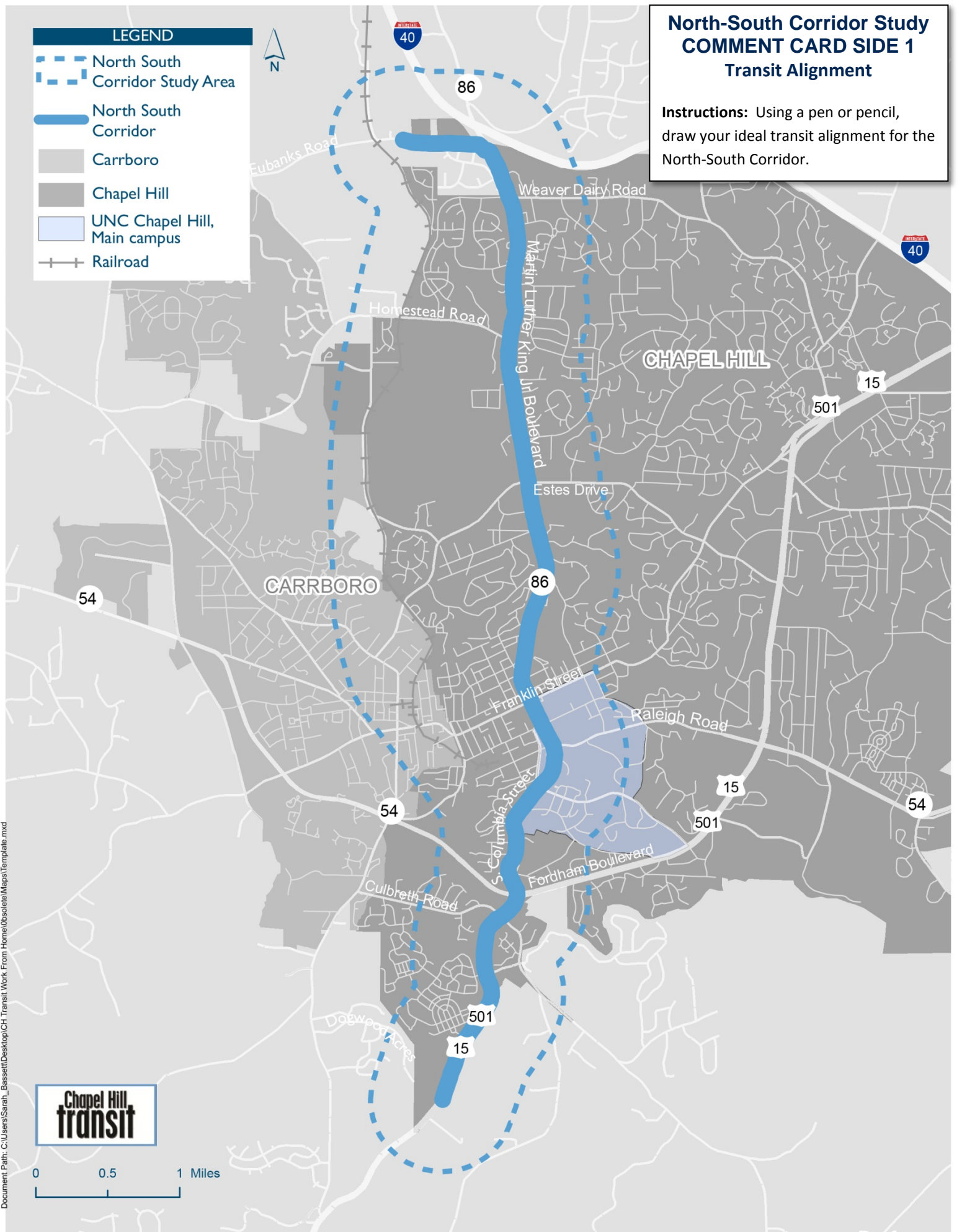


# North-South Corridor Study COMMENT CARD SIDE 1 Transit Alignment

**Instructions:** Using a pen or pencil, draw your ideal transit alignment for the North-South Corridor.

**LEGEND**

-  North South Corridor Study Area
-  North South Corridor
-  Carrboro
-  Chapel Hill
-  UNC Chapel Hill, Main campus
-  Railroad





### North-South Corridor Study COMMENT CARD SIDE 2

#### Transit Modes

**Instructions:** After hearing about the seven transit technologies, please rank your top three choices for the corridor.

- 1 = favorite
- 2 = second favorite
- 3 = third favorite

Conventional Bus



Bus Rapid Transit Light



Bus Rapid Transit Moderate



Bus Rapid Transit Comprehensive



Street Car



Light Rail Transit



Commuter Rail Transit



Please share your additional comments about the Project.

---



---



---



---



---



---



---



---



---



---

Please return this card to CHT staff with your input at the Public Meeting or mail it by April 9, 2014 to: Chapel Hill Transit, Attention: Ms. Mila Vega, 6900 Millhouse Road, Chapel Hill, NC 27516.